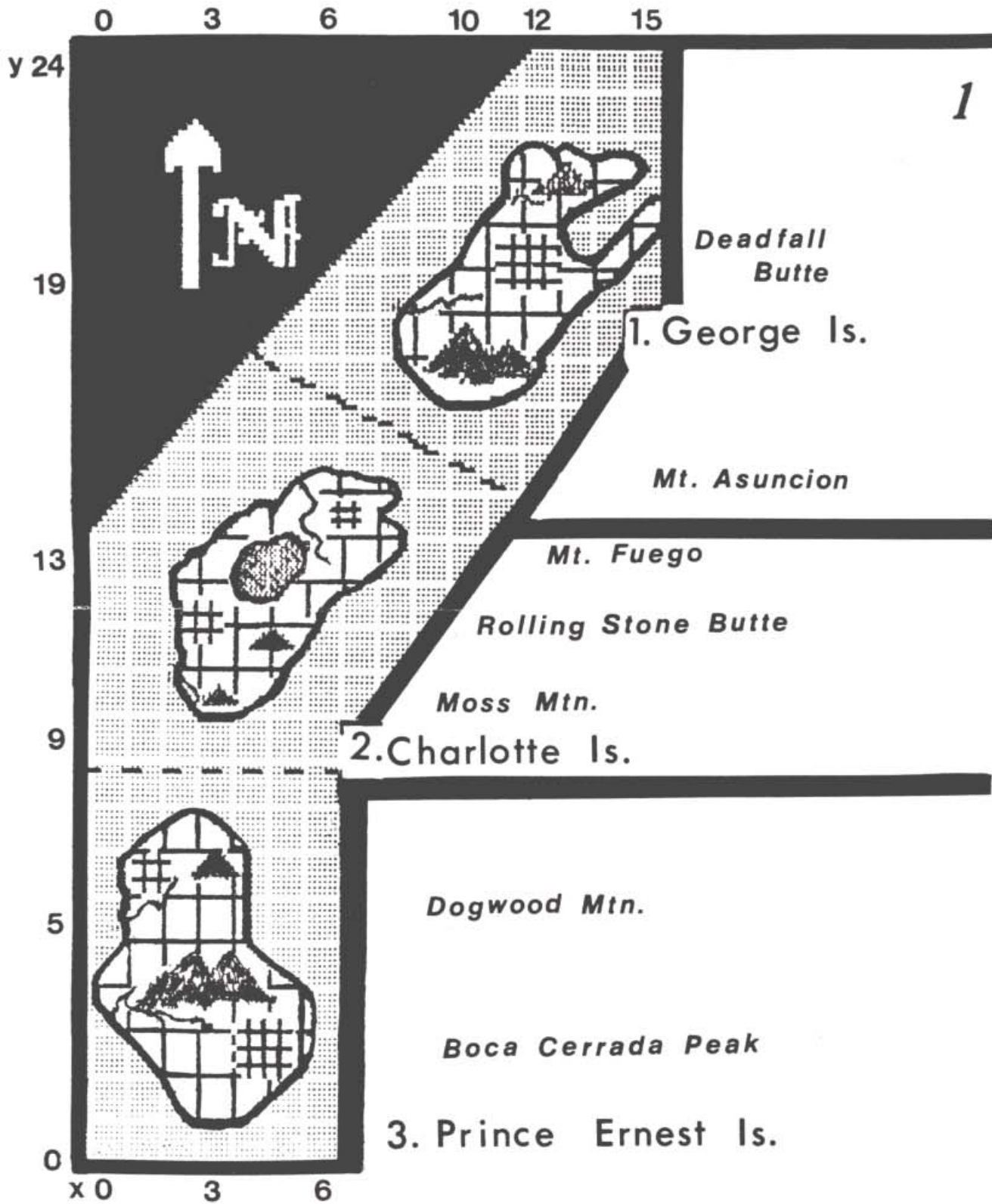


Afringham



Name

AFRINGHAM

Volcanoes

Investigations

SS

EC

TS

GA

AR

Mt. Asuncion

Boca Cerrada Peak

Mt. Fuego

Deadfall Butte

Rolling Stone Butte

Moss Mtn.

Dogwood Mtn.

IR

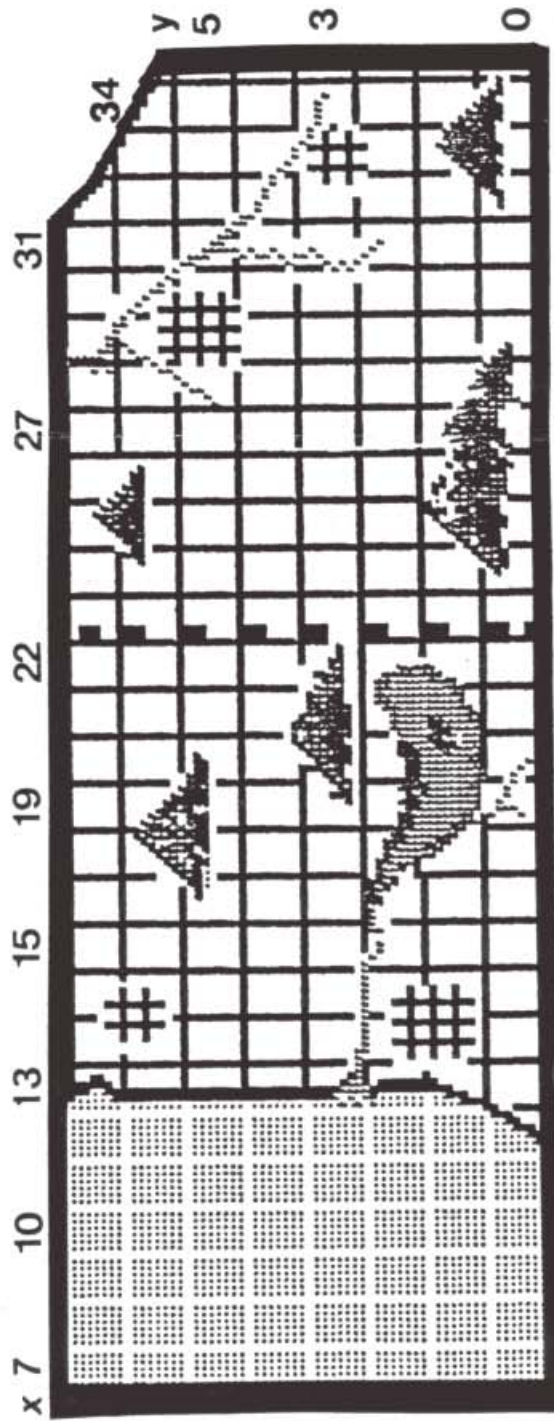
Area 1 George Island

Area 2 Charlotte Island

Area 3 Prince Ernest Island

NOTES

Brigalorn



Cumulus Peak

Ratchet Mtn.

Rumble Butte

Bear Claw Butte

Salt Lick Mtn.

4. Coastal B. 5. Interior B.

Name

BRIGALORN

Volcanoes

Investigations

SS

EC

TS

GA

AR

Cumulus Peak

Ratchet Mtn.

Rumble Butte

Bear Claw Butte

Salt Lick Mtn.

IR

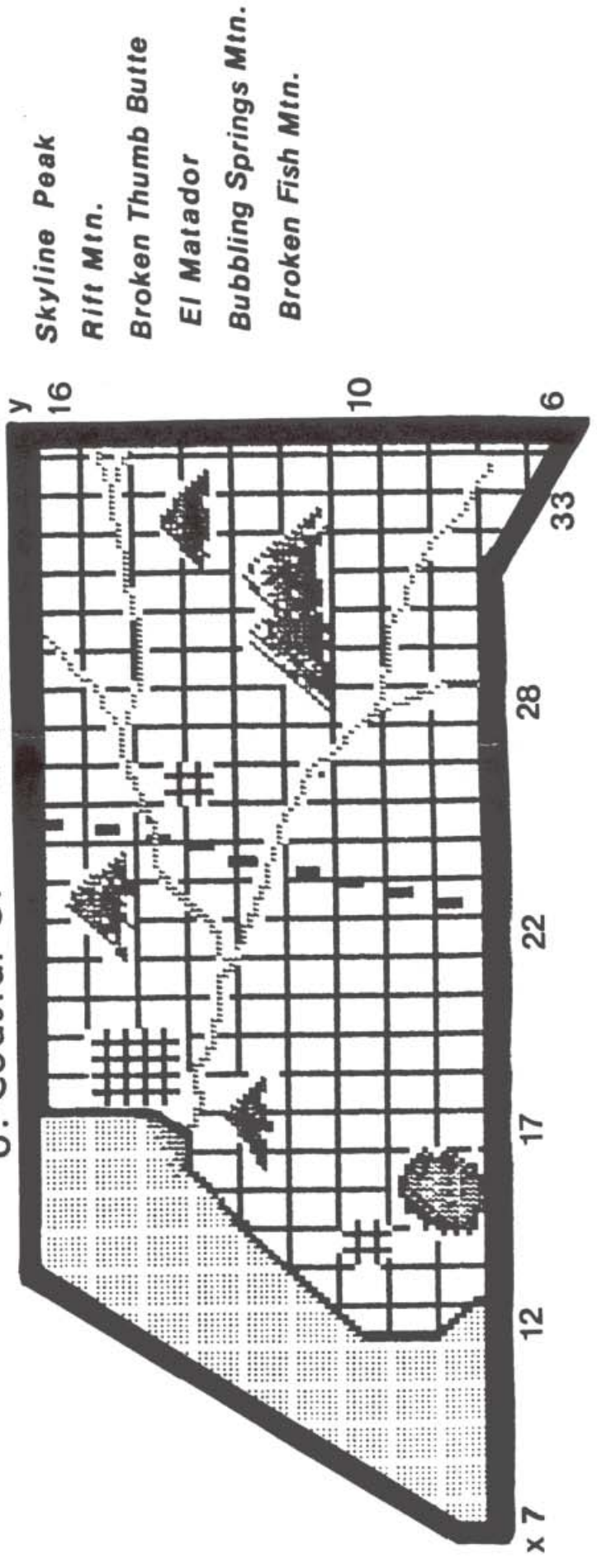
Area 4 Coastal Brigalorn

Area 5 Interior Brigalorn

NOTES

Camasport

6. Coastal C. 7. Interior Camasport



Name

CAMASPORT

Volcanoes

Investigations

SS

EC

TS

GA

AR

Skyline Peak

Rift Mtn.

Broken Thumb Mtn.

El Matador

Bubbling Springs Mtn.

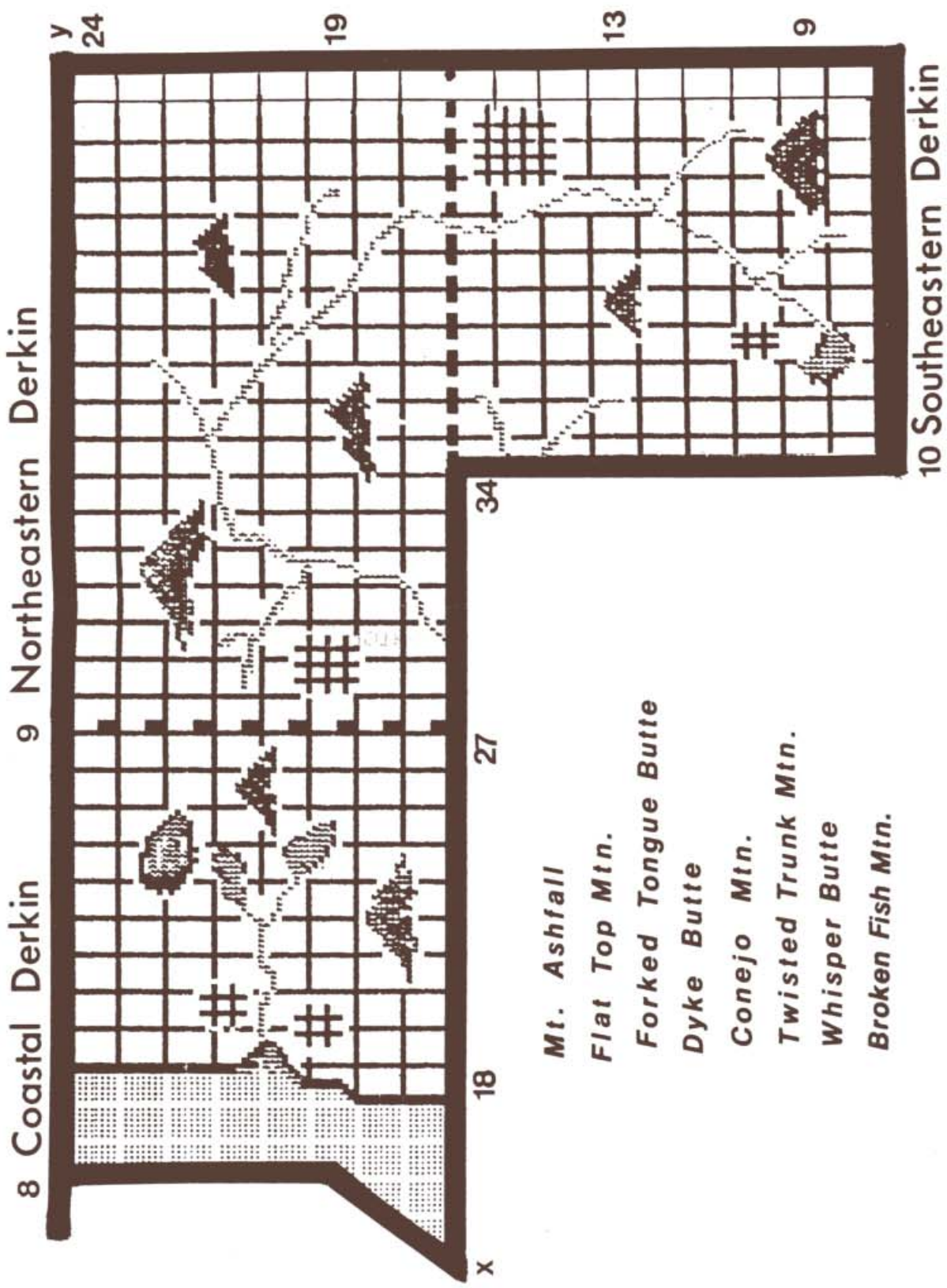
IR

Area 6 Coastal Camasport

Area 7 Interior Camasport

NOTES

Derkin



Name _____

DERKIN

Volcanoes

Investigations

SS

EC

TS

GA

AR

Broken Fish Mtn.

Mt. Ashfall

Flat Top Mtn.

Forked Tongue Butte

Dyke Butte

Conejo Mtn.

Twisted Trunk Mtn.

Whisper Butte

IR

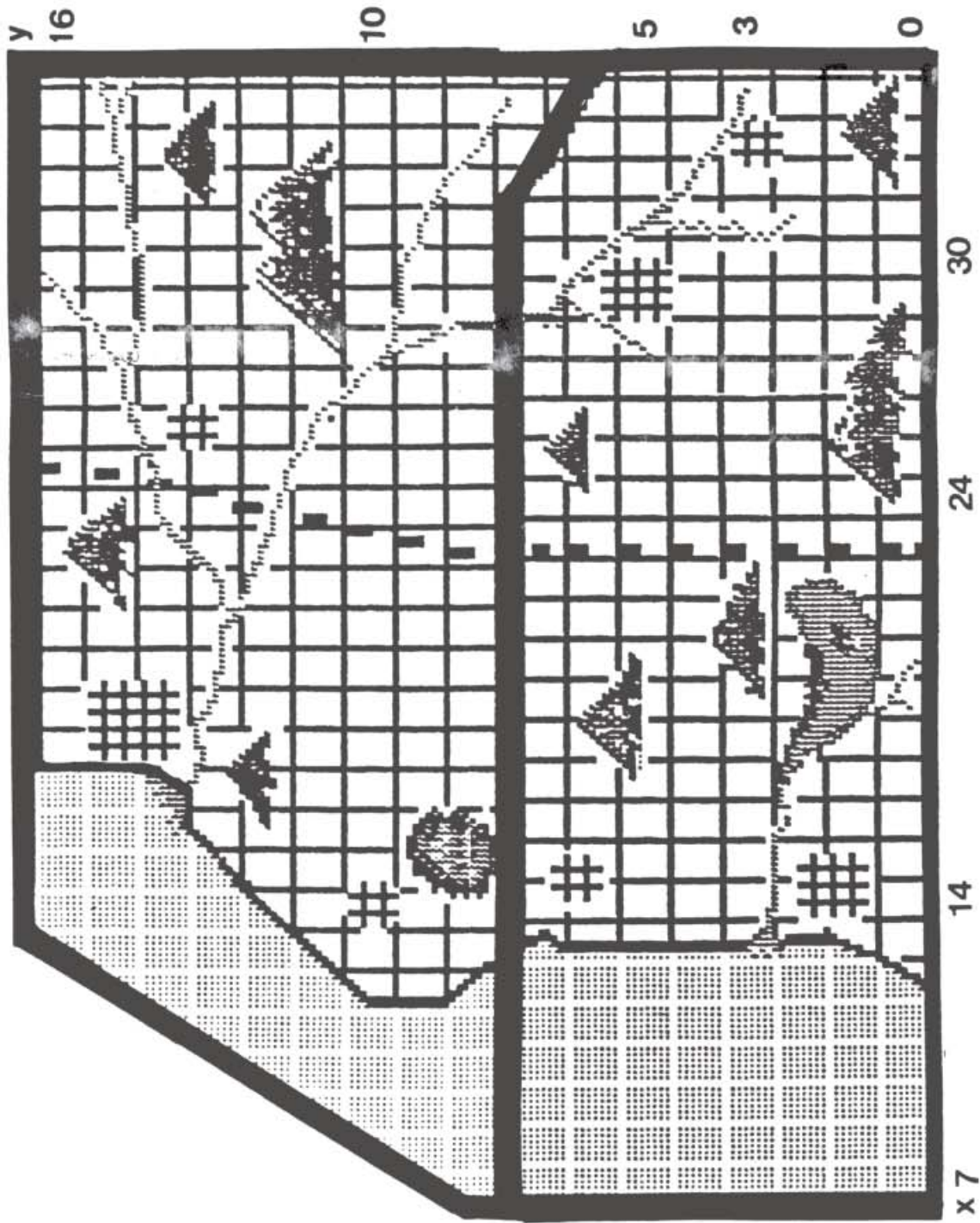
Area 8 Coastal Derkin

Area 9 Northeastern Derkin

Area 10 Southeastern Derkin

NOTES

Brigalorn and Camasport



Skyline Peak
Rift Mtn.
Broken Thumb Butte
El Matador
Bubbling Springs Mtn.

Cumulus Peak
Ratchet Mtn.
Rumble Butte
Bear Claw Butte
Salt Lick Mtn.

_____ Name

CAMASPORT and BRIGALORN

Volcanoes

Investigations

SS

EC

TS

GA

AR

- Cumulus Peak
- Skyline Peak
- Rift Mtn.
- Ratchet Mtn.
- Rumble Butte
- Bear Claw Butte
- Salt Lick Mtn.
- Broken Thumb Mtn.
- El Matador
- Bubbling Springs Mtn.

IR

- Area 4 Coastal Brigalorn
- Area 5 Interior Brigalorn
- Area 6 Coastal Camasport
- Area 7 Interior Camasport

NOTES